




# PARKS OF CEDAR COUNTY

-  COUNTY BOUNDARY LINE
-  STREAMS
-  PARK



0 250 500 1,000 FEET



GIS METADATA OVERVIEW  
 GRID COORDINATE SYSTEM: IOWA STATE PLANE  
 SPCS ZONE IDENTIFIER: IOWA, SOUTH  
 DATUM: NAD83  
 UNITS: U.S. SURVEY FEET

MAP AND ANALYSIS CONDUCTED BY:  
 GIS DEPARTMENT  
 CEDAR COUNTY  
 400 CEDAR ST  
 TIPTON, IA 52772  
 (563) 886-2236  
 GIS@CEDARCOUNTY.ORG

