





PARKS OF CEDAR COUNTY

-  COUNTY BOUNDARY LINE
-  STREAMS
-  WATER
-  PARK



0 125 250 500 FEET



GIS METADATA OVERVIEW
GRID COORDINATE SYSTEM: IOWA STATE PLANE
SPCS ZONE IDENTIFIER: IOWA, SOUTH
DATUM: NAD83
UNITS: U.S. SURVEY FEET

MAP AND ANALYSIS CONDUCTED BY:
GIS DEPARTMENT
CEDAR COUNTY
400 CEDAR ST
TIPTON, IA 52772
(563) 886-2236
GIS@CEDARCOUNTY.ORG

