




# PARKS OF CEDAR COUNTY

-  COUNTY BOUNDARY LINE
-  STREAMS
-  PARK



0 62.5 125 250 FEET



GIS METADATA OVERVIEW  
GRID COORDINATE SYSTEM: IOWA STATE PLANE  
SPCS ZONE IDENTIFIER: IOWA, SOUTH  
DATUM: NAD83  
UNITS: U.S. SURVEY FEET

MAP AND ANALYSIS CONDUCTED BY:  
GIS DEPARTMENT  
CEDAR COUNTY  
400 CEDAR ST  
TIPTON, IA 52772  
(563) 886-2236  
GIS@CEDARCOUNTY.ORG

